

**THE UNITED REPUBLIC OF TANZANIA
MINISTRY OF ENERGY AND MINERALS**

**THE MINING (MINERAL RIGHTS) REGULATIONS, 2010
RENEWAL OF PRIMARY MINING LICENCE 0002947**


The Mining Act, 2010

I, Wilfred R. Machumu, the Zonal Mines Officer for **South Western Zone** pursuant to the powers conferred upon me under Section 56(2) of the Mining Act, 2010 hereby renew the Primary mining License **PML0002947** granted to M/S **Pius Kaloli** of **P.O. Box 15, Matundasi, Chunya, Tanzania** (hereinafter called the Licensee), to prospect and mine for **Gold**, at **Lupa Bridge, Matundasi, Chunya** for a period of **seven (7) years**, effective from Last Renewal Date.

The description of the renewed Primary Mining License is provided overleaf.

This license is being renewed under the same terms and conditions of Primary Mining License No. **PML0002947**.

Signed this th 06 day of March 2015.

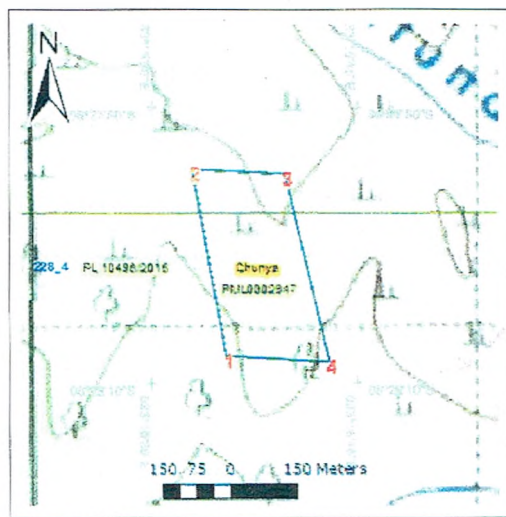

Wilfred R. Machumu
ZONAL MINES OFFICER
South Western Zone

ANNEX A

DESCRIPTION OF THE PRIMARY MINING LICENCE AREA

The Primary Mining Licence is at **Lupa Brige, Matundasi Chunya** area, in **Chunya** District, QDS 228/4 defined by the following corner co-ordinates (Arc 1960):

Corner	Latitude	Longitude
1	- 08 deg. 28 min. 7.93 sec.	33 deg. 16 min. 35.42 sec.
2	- 08 deg. 27 min. 54.42 sec.	33 deg. 16 min. 33.01 sec.
3	- 08 deg. 27 min. 54.76 sec.	33 deg. 16 min. 39.74 sec.
4	- 08 deg. 28 min. 8.40 sec.	33 deg. 16 min. 42.91 sec.



Legend	
Licensed area	
License Number	PML0002947
District	Chunya
Direction	

An area of approximately **8.96 Hectares**.

ANNUAL RENT PAYMENTS

Year	ERV	Amount (TShs.)	Date	Signature & Stamp
1.	2283937	668,800/=	04/05/2015	
2.	8861048	668,800	25/07/2016	
3.				
4.				
5.				
6.				
7.				

THE UNITED REPUBLIC OF TANZANIA
MINISTRY OF ENERGY AND MINERALS

THE MINING (MINERAL RIGHTS) REGULATIONS, 2010


PRIMARY MINING LICENCE 001232SWZ

The Mining Act, 2010

The exclusive right, subject to the provisions of the Mining Act, 2010 and of the regulations thereunder now in force or which may come into force during the continuance of this primary mining licence or any renewal thereof is hereby granted to **M/S Shadrack Paul Omary of P.O. Box 15, Chunya, Tanzania** in partnership with **Selemani Amri Mkosa** (hereinafter called the Licensee), to prospect and mine for **Gold**, at **Itumbi** in **Chunya District**, **QDS 228/4** over an area described in Annex A.

This Licence, unless sooner cancelled, suspended or surrendered pursuant to the provisions of the Mining Act, 2010, shall be valid for a period of **seven (7) years**, effective from the date of grant.

Granted this 10th..... day of DECEMBER.. 2015..



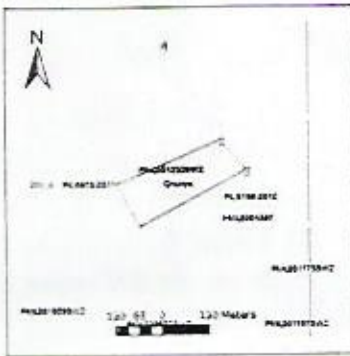
.....
Wilfred R. Machumu
ZONAL MINES OFFICER
South Western Zone

ANNEX A

DESCRIPTION OF THE PRIMARY MINING LICENCE AREA

The Primary Mining Licence is at **Itumbi** area, in **Chunya** District, QDS 228/4 defined by the following corner co-ordinates (Arc 1960):

Corner	Latitude	Longitude
1	- 08 deg. 21 min. 21.30 sec.	33 deg. 19 min. 55.60 sec.
2	- 08 deg. 21 min. 17.30 sec.	33 deg. 20 min. 5.10 sec.
3	- 08 deg. 21 min. 20.10 sec.	33 deg. 20 min. 7.40 sec.
4	- 08 deg. 21 min. 25.20 sec.	33 deg. 19 min. 57.70 sec.



Legend	
Licensed area	
License Number	PML001232SWZ
District	Chunya
Direction	

An area of approximately 3.96 Hectares.

ANNUAL RENT PAYMENTS

Year	ERV	Amount (TShs.)	Date	Signature & Stamp
1				
2			23-11-2017 - 23-11-2018	
3				
4				
5				
6				
7				